




BETTENALP – BONISTOCK ROUNDTRIP

Melchsee-Frutt – Arviböden – Bettenalp – Chringen – Bonistock – Melchsee-Frutt

 7.30 km

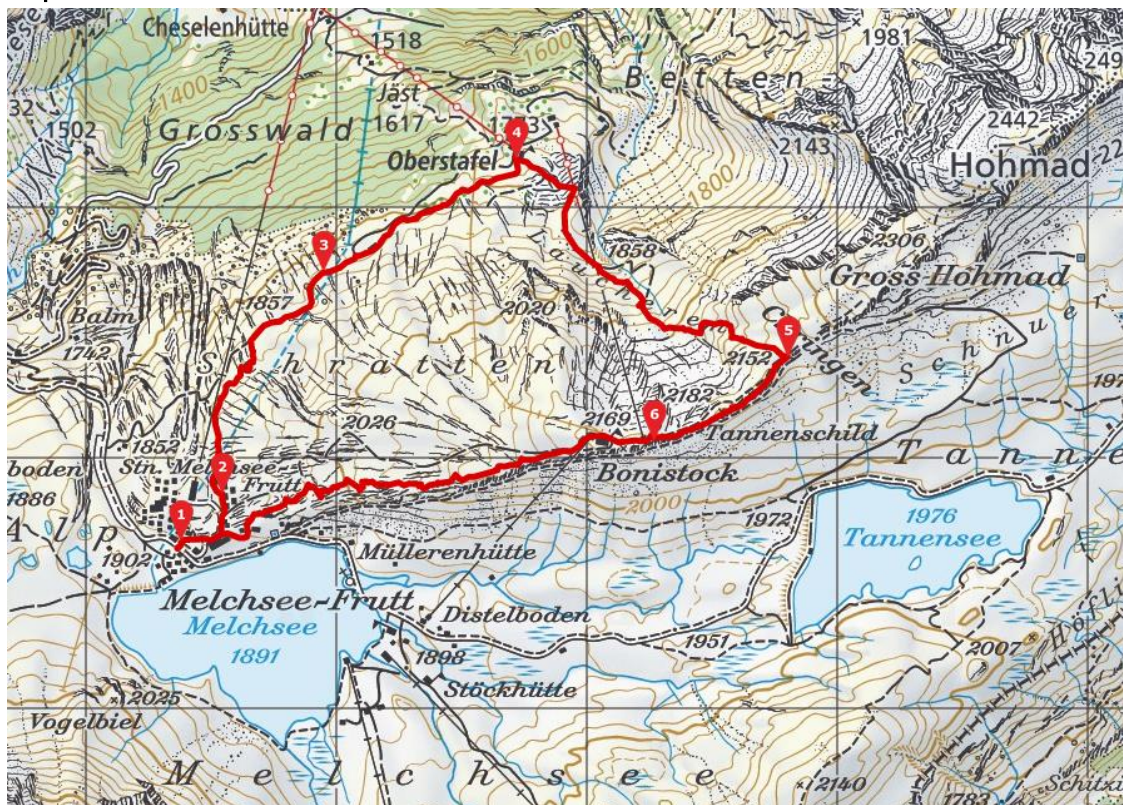
 2h 45 min

 495

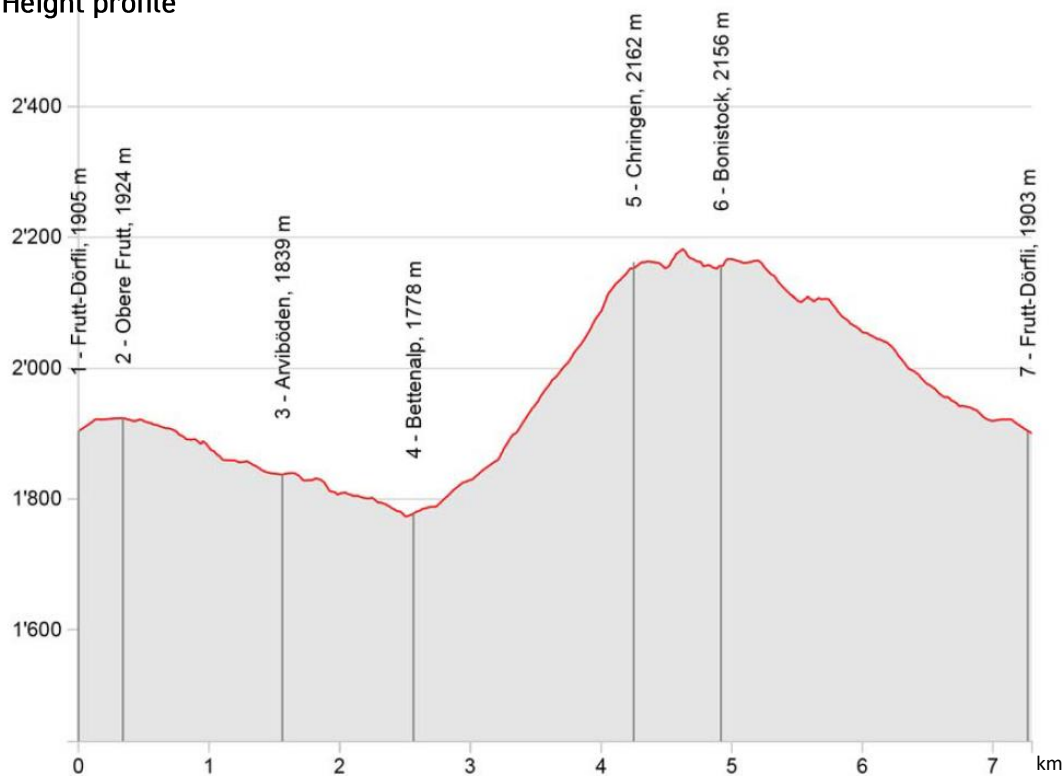
 495



Map section



Height profile



BETTENALP – BONISTOCK ROUNDTRIP

Melchsee-Frutt – Arviböden – Bettenalp – Chringen – Bonistock – Melchsee-Frutt

Route description

A "different" way to Bonistock! From Frutt-Dörfli, the trail leads you a short distance along the road to Obere Frutt and from there onto the hiking trail towards Arviböden. Cross the slope above the wildlife rest area to Bettenalp and discover the rugged karst, alpine roses and gentian.

Treat yourself to a short break at Bettenalp, then head uphill on the hiking trail along the Paradiesli ski piste and left up to the Chringen crossing. From there, the trail leads you over the mountain ridge to Bonistock. The marvellous view of the valley and the mountains will quickly dry your beads of sweat.

Passing the Hotel Bonistock, you hike leisurely downhill towards Frutt-Dörfli. Enjoy the view over Melchsee-Frutt and take unforgettable impressions home with you.

Variant Pendelbahn Bonistock – Distelboden

Hiking map Nr. 411 Höhenwanderung 1 : 25'000

Tip Take time for a short stop at the Edelweiss Bank, a gift from Edelweiss Air on the occasion of the christening of the Airbus A380 "Melchsee-Frutt".

Contact Sportbahnen Melchsee-Frutt, melchsee-frutt.ch, 041 669 70 60



„Edelweiss bench" with a view over Lake Melchsee