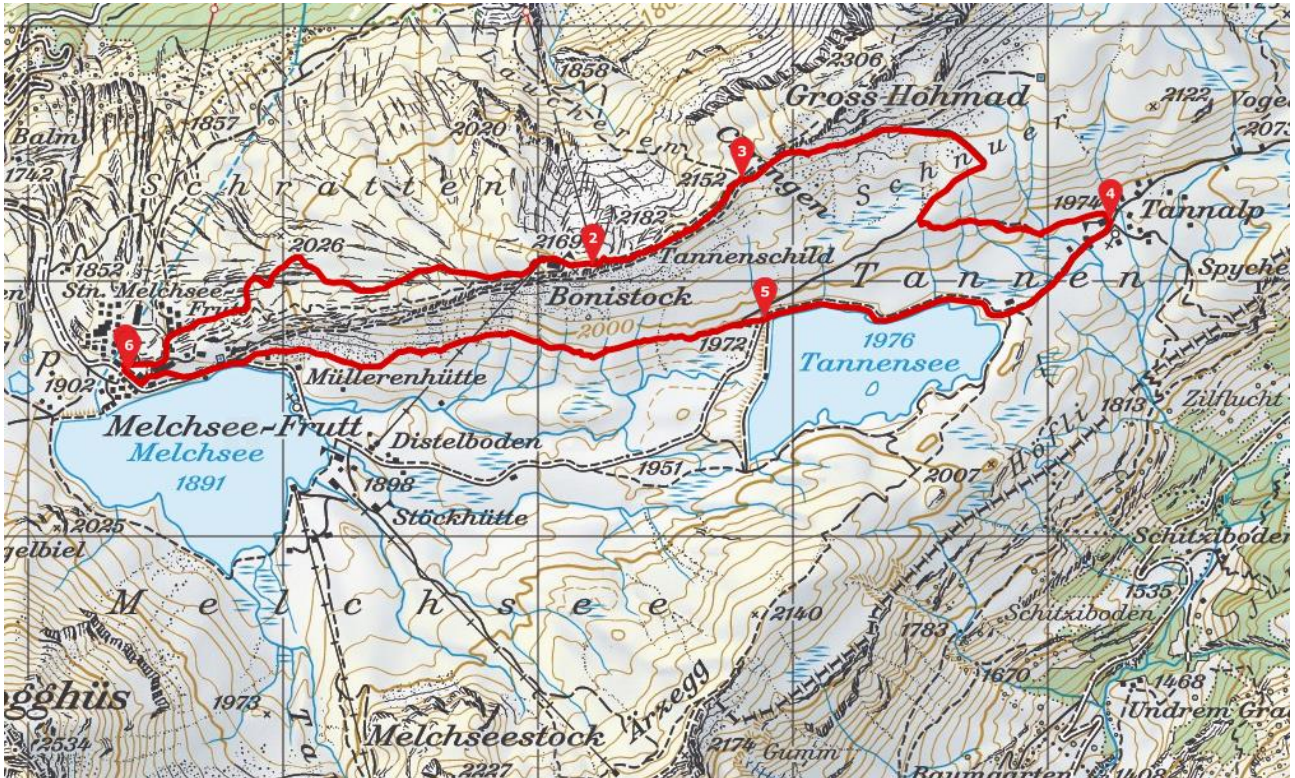


# BONISTOCK – ROUNDTRIP

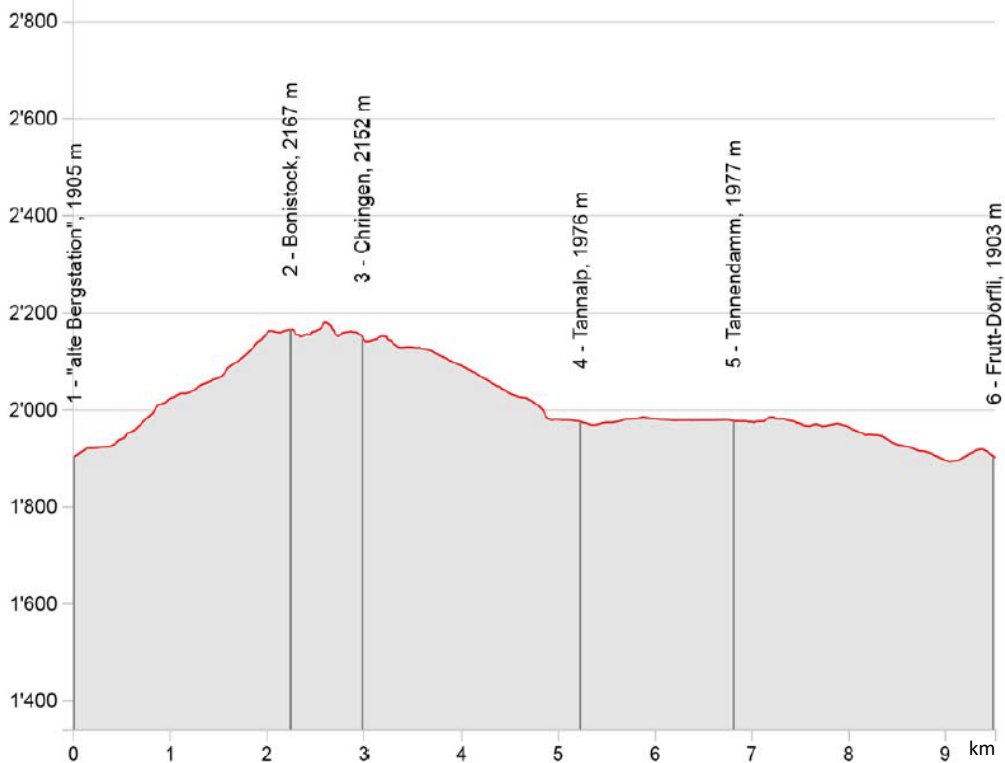
Melchsee-Frutt – Bonistock – Chringen – Tannalp – Tannendamm – Melchsee-Frutt

 9.52 km    
  2h 50 min    
  396    
  396    
 

## Map section



## Height profile



# BONISTOCK – ROUNDTrip

Melchsee-Frutt – Bonistock – Chringen – Tannalp – Tannendamm – Melchsee-Frutt

---


## Route description

The trail starts at the "old mountain station" in Frutt-Dörfli. The trail leads briefly along the road up to the Hotel Frutt Mountain Resort and changes behind the imposing building to the hiking trail towards Bonistock. The hike to Bonistock is unrivalled in its variety. Discover and smell the unique alpine flora, marvel at the bizarre rock formations and the impressive karst landscape - a paradise not just for geologists and biologists.

Once you reach the Bonistock, you can enjoy the unique panoramic view over central Switzerland as far as the border with Germany and the imposing peaks of the Bernese Alps.

From here, the route continues horizontally to the Chringen crossing and then downhill towards Tannalp. On the way back, treat yourself to a break at the Fachshubel barbecue site by Lake Tannensee and fortify yourself. Then take a leisurely walk along the road to the Tannendamm dam and continue along the hiking trail via the panoramic lift back to Frutt-Dörfli.

<b>Variante</b>	Return journey from Tannalp on the Frutt train
<b>Hiking Map</b>	Nr. 411 Höhenwanderung 1 : 25'000
<b>Tip</b>	Don't forget your camera!
<b>Contact</b>	Sportbahnen Melchsee-Frutt, melchsee-frutt.ch, 041 669 70 60



Bonistock – Chringen with a fantastic view of the Tannensee