




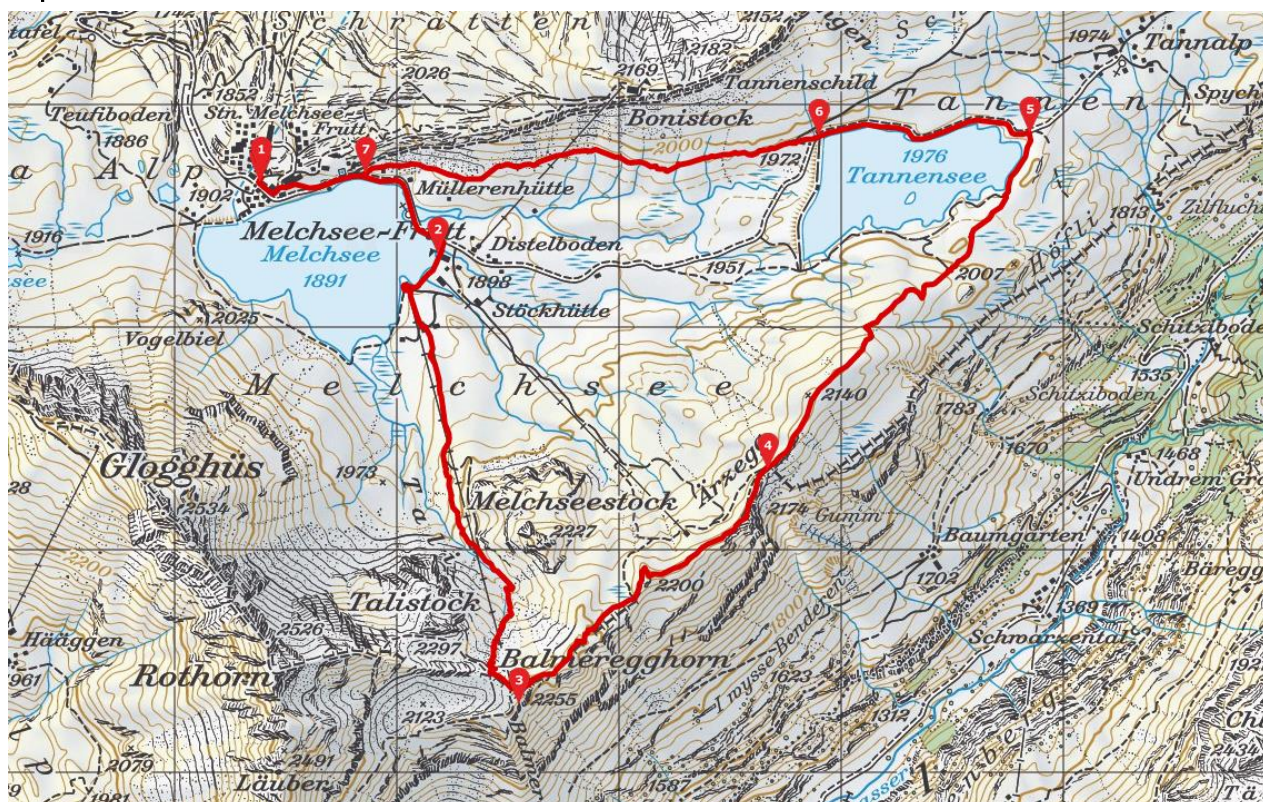


ERZEGG ROUNDTRIP

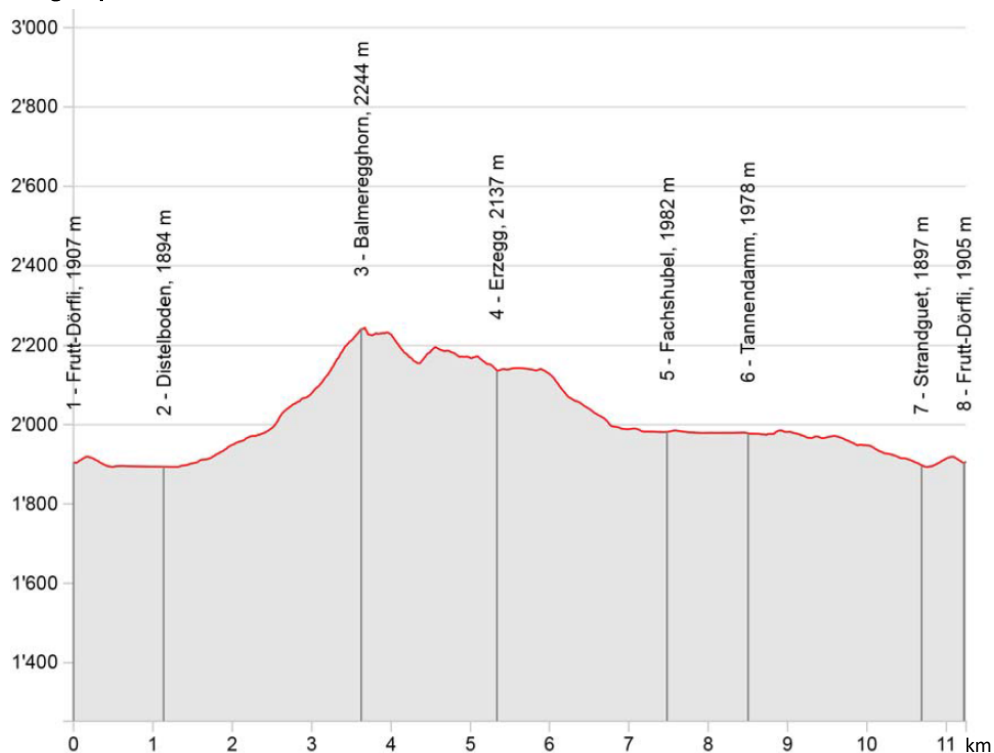
Melchsee-Frutt – Distelboden – Balmeregghorn – Erzegg – Fachshubel – Tannendamm – Melchsee-Frutt

 11.25 km
  3h 30 min
  505
  505
 

Map section



Height profile



ERZEGG ROUNDTRIP

Melchsee-Frutt – Distelboden – Balmeregghorn – Erzegg – Fachshubel – Tannendamm – Melchsee-Frutt

Route description

Fantastic views high above Melchsee-Frutt!

Frutt-Dörfli is the starting point for this marvellous circular tour. Start along the deep blue Lake Melchsee to Distelboden and on to the valley station of the Balmeregg ski lift. This is where the ascent to the Balmeregghorn begins. The mountain panorama and the magnificent view make up for the sweat-inducing three hundred metres in altitude.

The hike over the ridge to Erzegg with views of the Gental valley and the picturesque Engstlenalp is sure to be an unforgettable experience. Continue your leisurely march towards Erzeggkreuz and down to Lake Tannensee. Note the rocks along the way - ore was once mined here.

From Fachshubel (barbecue area, alpine hut), the trail leads along the Tannensee on the road to the Tannendamm and on to the hiking trail below the Bonifelsen to Strandguet. Treat yourself to a stopover and enjoy the unique view from our panoramic platform forty metres above the Melchsee.

- Variant** Return journey from the Fachshubel stop on the Frutt train
- Hiking map** Nr. 411 Höhenwanderung 1 : 25'000
- Tip** A detour to the Tannalp is always worthwhile!
- Contact** Sportbahnen Melchsee-Frutt, melchsee-frutt.ch, 041 669 70 60



Tannensee with Graustock in the background