




FOUR LAKES HIKE

Melchsee-Frutt – Tannalp – Engstlenalp – Jochpass – Trübsee

 13.54 km

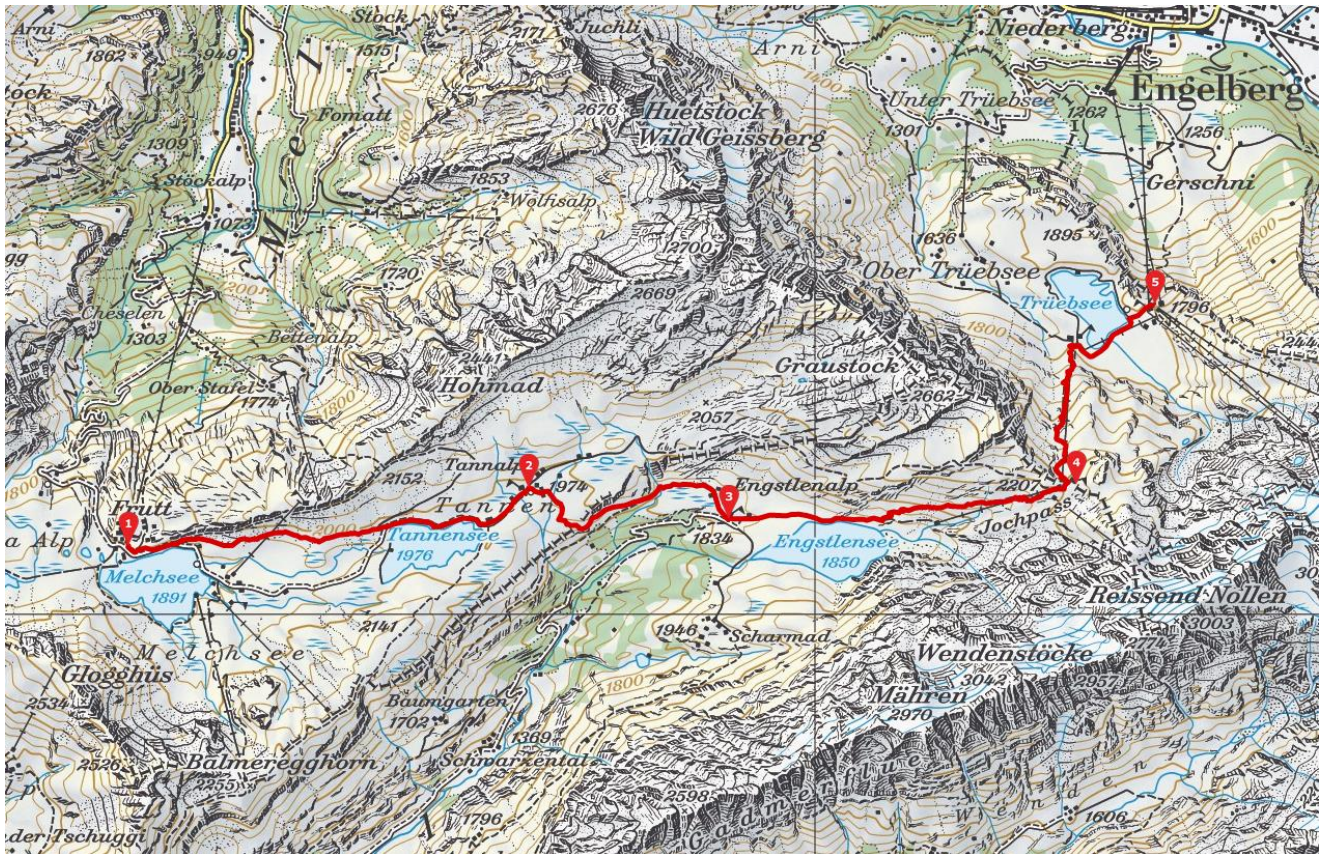
 4h 10 min

 587

 697



Map section



Height profile



FOUR LAKES HIKE



Melchsee-Frutt – Tannalp – Engstlenalp – Jochpass – Trübsee

Route description

Start at Melchsee-Frutt and hike along the idyllic alpine meadows alongside the deep blue Lake Melchsee to the Lake Tannensee and on to the Tannalp. With a watchful eye, you might spot marmots, bearded vultures, ibex and much more. From Tannalp, the trail leads you downhill along the striking Spycherflue towards Engstlenalp to the next lake. Enjoy the marvellous view of the snow-covered Titlis in the background without the hustle and bustle. Pass Lake Engstlensee and head uphill to the Jochpass, the highest point of the hike. Here it is worth taking a look back at the Melchsee-Frutt high plateau and the three mystical mountain lakes.

Continue downhill to Lake Trübsee, the fourth lake on this unforgettable high-altitude hike. From Trübsee you can take the gondola lift to Engelberg in comfort or tackle the metres in altitude on foot along the hiking trail through the famous "Kanonenrohr".

Variant	Frutt train to the Tannalp stop Chairlift Engstlenalp - Jochpass Chairlift Jochpass – Trübsee
Hiking map	Nr. 411 Höhenwanderung 1 : 25'000
Tip	Benefit from the RailAway offer from your railway station with a 20% reduction on trains and mountain railways - www.railaway.ch .
Contact	Sportbahnen Melchsee-Frutt, melchsee-frutt.ch , 041 669 70 60



Tannensee on Melchsee-Frutt