




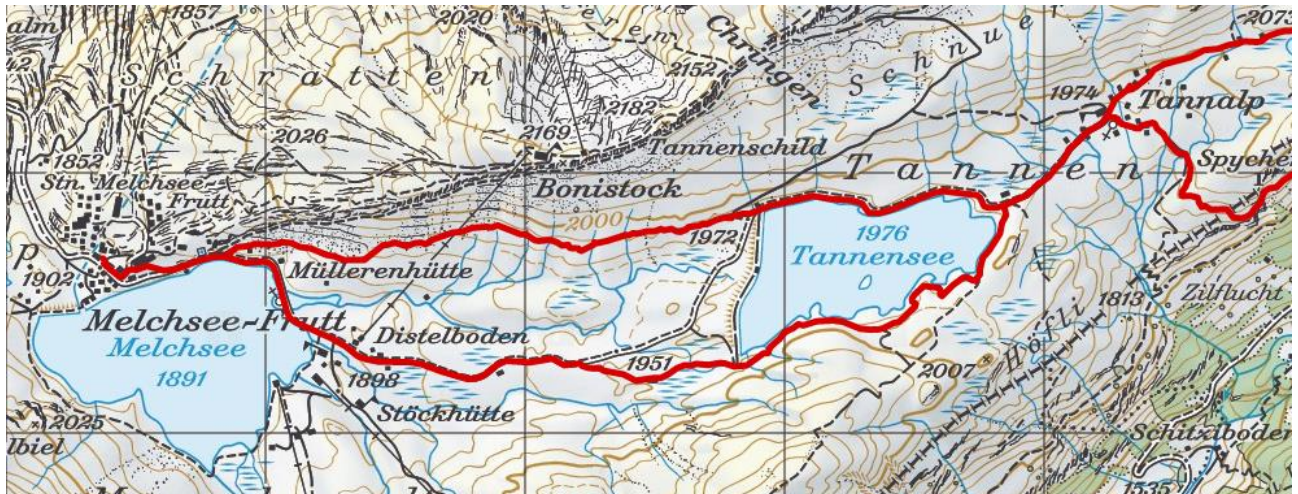


JOCHPASS - SCHAFTAL ROUNDTRIP

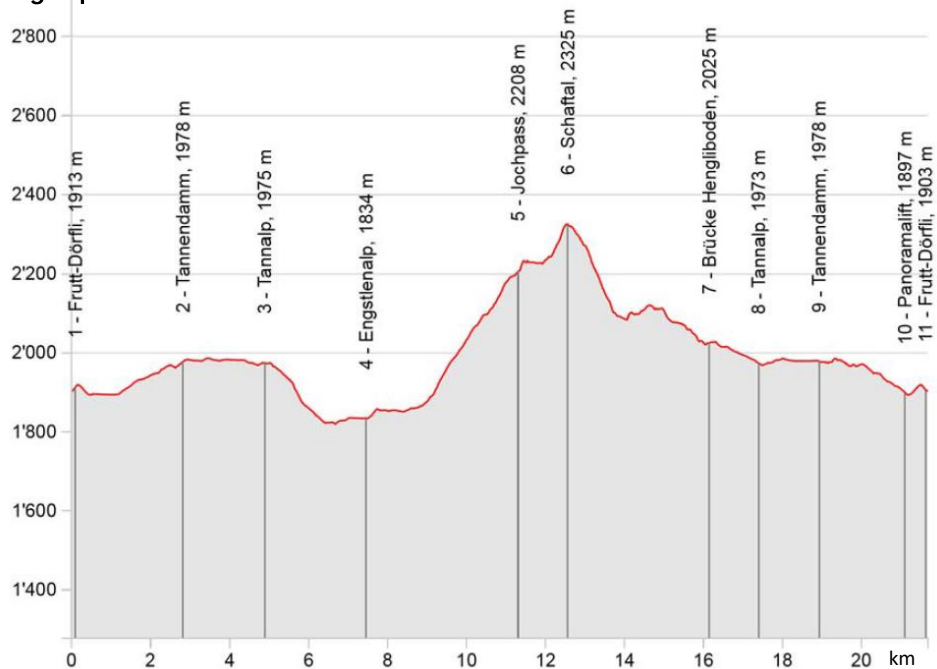
Melchsee-Frutt – Tannalp – Engstlenalp – Jochpass – Schaftal – Tannalp – Melchsee-Frutt

 21.60 km
  6h 15 min
  814
  814
 

Map sections



Height profile



JOCHPASS – SCHAFTAL ROUNDRIP

Melchsee-Frutt – Tannalp – Engstlenalp – Jochpass – Schaftal – Tannalp – Melchsee-Frutt

Route description

Start at Melchsee-Frutt and hike along the idyllic alpine meadows alongside the deep blue Lake Melchsee to Lake Tannensee and along the right bank of the lake to the Tannalp. With a watchful eye, you might even spot marmots, bearded vultures, ibex and much more. From Tannalp, the trail leads you downhill along the striking Spycherflue towards Engstlenalp to the next lake. Enjoy the marvellous view of the snow-covered Titlis in the background without hustle. Pass the Engstlensee and head uphill to the Jochpass, the highest point of the hike.

The way back takes you via Gumm over Schaftal and Schärpfi to the bridge at Hengliboden. Past Vogelbüel back to Tannalp. From Tannalp, you now walk along the road on the other side of the lake to the Tannendamm. At the Schnuer fireplace, change to the hiking trail below the Boni rock. Watch the climbers and enjoy the marvellous vibes on the "Wildi". Once you reach Strandguet, we recommend a short detour to our platform by the panoramic lift. Experience the Melchsee-Frutt high plateau in a different way.

Variant Frutt train to the Tannalp stop
Chairlift Engstlenalp - Jochpass
Frutt train back to the old mountain station

Hiking map Nr. 411 Höhenwanderung 1 : 25'000

Tip This tour is an unforgettable experience when visibility is good. In foggy weather, you should avoid the route via Schaftal and choose the return route via Engstlenalp.

Contact Sportbahnen Melchsee-Frutt, melchsee-frutt.ch, 041 669 70 60



Lake Tannensee on Melchsee-Frutt